

Improving Accuracy of DGPS Correction Prediction in Position Domain using Radial Basis Function Neural Network Trained by PSO Algorithm

M. R. Mosavi^{*(C.A.)} and A. Rashidinia*

Abstract: Differential Global Positioning System (DGPS) provides differential corrections for a GPS receiver in order to improve the navigation solution accuracy. DGPS position signals are accurate, but very slow updates. Improving DGPS corrections prediction accuracy has received considerable attention in past decades. In this research work, the Neural Network (NN) based on the Gaussian Radial Basis Function (RBF) has been developed. In many previous works all parameter of RBF NN are optimizing by evolutionary algorithm such as Particle Swarm Optimization (PSO), but in our approach shape parameter and centers of RBF NN are calculated in better way, in addition, search space for PSO algorithm will be reduced which cause more accurate and faster approach. The obtained results show that RMS has been reduced about 0.13 meter. Moreover, results are tabulated in the tables which verify the accuracy and faster convergence nature of our approach in both on-line and off-line training methods.

Keywords: Accuracy, DGPS Corrections, Neural Network, Prediction, Particle Swarm Optimization, Radial Basis Function.

1. Introduction

Global Positioning System (GPS) is a satellites network that send precise details of their position to earth. The obtained signals by GPS receivers are used to calculate the precise position, speed and time at the rovers location. Airlines, shipping firms, transportation companies, and drivers use the GPS system to trace vehicles, follow the most effective route to urge them to the desire place within the shortest time [1,2].

The GPS will give your location, altitude, and speed with near-pinpoint accuracy. However, the system has intrinsic error sources that need to be taken under consideration once a receiver reads the GPS signals from the constellation of satellites in orbit. The main GPS error source is as a result of inaccurate time-keeping by the receiver's clock. Other errors arise as a result of atmospheric disturbances that distort the signals before they reach a receiver. Reflections from buildings and other large, solid objects will result in GPS accuracy issues too [3,4].

On way to cut back errors is using Differential Global Positioning System (DGPS). Differential correction techniques are used to enhance the quality of location data gathered using GPS receivers. In this method, there is a station in determinate position which receive signals from satellites and calculates its position and compare it with its actual position. With this method, errors are calculated and corrections will be sent to rovers [5].

Differential correction can be applied in real-time directly in the field or when post processing data within the office. Although both ways are based on a similar underlying principle, each accesses completely different data sources and achieves different levels of accuracy. Combining both ways, provides flexibility during data collection and improves data integrity [6,7].

Sending these corrections cost a lots of power in this regard, makes it impossible. Due to the above problem, it is required a lateral system to predict errors. There have been some ways to accomplish this goal such as using Kalman filter and Neural Networks (NNs) [5-8]. In addition, DGPS corrections that was gathered in previous time become the input of NN and NN predicts (output of NN) DGPS corrections in forthcoming time.

Using NNs as a tool for predicting these errors shows its power. Especially, Radial Basis Function (RBF) NNs has a great power in prediction of non-linear time series. So, in this paper we used RBF NN as tool for accurate pre-

Iranian Journal of Electrical & Electronic Engineering, 2017.

Paper first received 27 March 2017 and accepted 20 July 2017.

* The authors are with the Department of Electrical Engineering, Iran University of Science and Technology, Narmak, Tehran 13114-16846, Iran.

E-mails: m_mosavi@iust.ac.ir, anoushirvan_rashidinia@yahoo.com

dicting these errors and used modified Particle Swarm Optimization (PSO) algorithm for training the NN. In next section, we discuss the brief analysis of RBF NN and the various types of RBF specially emphasis on Gaussian RBF which we used in this paper. Overview of PSO and adaptive version of PSO is described in section 3. The proposed method which is using averaging of the input data in order to modify the accuracy as well as accelerating the speed of computation processes is given in section 4. Experimental data collection and also prediction with on-line and off-line training is discussed and computed results compared with previous methods in section 5 while section 6 is devoted to concluding remarks.

2. Radial Basis Function Neural Network

RBFs were introduced into the NN by Broomhead and Lawe in 1988 [9]. The basic form of an RBF network consists of three layers the first one is composed of input source nodes that connect the networks to its environment, the second one is hidden layer applies a non-linear transformation from the input space to the hidden space and the third one is output layer which consist of linear unit connected to the hidden layer. Using a RBF, the output layer is linear and serves as a summation unit. The structure of a RBF NN with only one output nodes can be given as in Fig. 1.

The number of hidden units usually is larger than the number of networks inputs, so that input space is transform into higher dimensional space where become linearly separable [10].

The RBF network of single output is a non-linear mapping defined as follows:

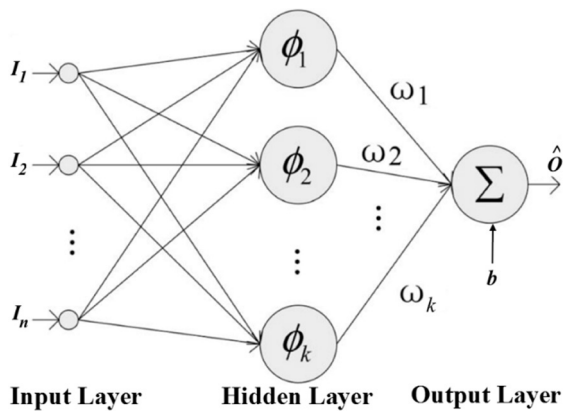


Fig. 1. Architecture of an RBF network with (n,k,1) structure.

$$\hat{O} = \sum_{i=1}^k \omega_i \phi(\|I - c_i\|) + b \quad (1)$$

where $\hat{O} \in \mathbb{R}$ denotes the network output, I is the network input vector, the c_i 's are the location of center of RBFs. $\|\cdot\|$ denote the norm, ω_i is the linear output weight, b represents a bias and k is the number of hidden nodes.

There is a large class of RBFs which can be define as:

$$\phi(\|I - c_i\|) = \sqrt{1 + (\|I - c_i\|)^2} \quad (2)$$

$$\phi(\|I - c_i\|) = (\|I - c_i\|)^2 \ln(\|I - c_i\|) \quad (3)$$

$$\phi(\|I - c_i\|) = 1 + (\|I - c_i\|)^2 \quad (4)$$

$$\phi(\|I - c_i\|) = (\|I - c_i\|)^3 \quad (5)$$

Here we used Gaussian basis function which is the most popular and widely used RBF and used by many author in practical applications [11].

$$\phi(\|I - c_i\|) = \exp\left[-\frac{(\|I - c_i\|)^2}{(\delta_i)^2}\right] \quad (6)$$

where δ is the width factor of the basis i .

3. Particle Swarm Optimization: Overview

PSO is a population-based optimization algorithm that was developed by Kennedy and Eberhart in 1995 [12]. It was shaped by investigation the behavior of birds and fishes in swarm to find the near optimal solutions. In this algorithm, each bird is called a particle represented as a vector that is a candidate solution [12, 13]. A PSO model is initialized with a swarm of random particles and searches for optima by updating generations.

Assume a D -dimensional searching space. In this search space each particle has two main features: position and velocity. Considering a swarm of N particles seeking for optimum point, position and velocity of each particle represented by $X_i = (x_1, x_2, \dots, x_i)$ and $V_i = (v_1, v_2, \dots, v_i)$, respectively. Best personal position is also delineated by $P_i = (p_{i1}, p_{i2}, \dots, p_{id})$ and P_g is best position among all particles until current step. Velocity and position are updated by the following equations:

$$v_i(t+1) = wv_i(t) + \alpha_1 r_1 [p_i(t) - x_i(t)] + \alpha_2 r_2 [p_g(t) - x_i(t)] \quad (7)$$

$$x_i(t+1) = x_i(t) + v_i(t+1) \quad (8)$$

where w is inertia weight factor, α_1 and α_2 are the accel-

eration coefficients which are used to guide the search between local and social areas in the range of $[0, 2]$. r_1 and r_2 are two independently uniformly distributed random variables in the range of $[0, 1]$.

3. 1. Adaptive Version of PSO

Some research has been done in order to adapt PSO parameters in response to particles status, time and other information about search space. Eberhart and Shi (1998) bring forward inertia weight w and recommend a linearly decreasing relationship between w and generations [14]:

$$w = w_{max} - t \frac{(w_{max} - w_{min})}{T} \quad (9)$$

where w_{min} , w_{max} , T and t call as the maximum inertia weight, the minimum inertia weight, the total and the current number of iterations for the algorithm, respectively. In this equation w_{min} and w_{max} are set to 0.4 to 0.9, respectively. Ref. [15] proposed a random version setting w for dynamic system optimization. Ref. [16] altered Eq. (6) and introduced constriction factor. Other two important parameters need to be set are acceleration coefficients (α_1 and α_2). Ref. [17] suggested to be set α_1 and α_2 at fixed value of 0.2. Ref. [18] presented linear time-varying acceleration coefficients for proposed PSO that result in

equilibrating between local and global searches. This approach improves the algorithm performance and makes it more viable than algorithms with fixed parameters. Ref. [19] considered the acceleration coefficients constant and propose a time varying non-linear function for inertia factor adaptation. Ref. [20] proposed a non-linear time-varying evolution to adapt parameters. In fact, inertia weight and acceleration coefficients values non-linearly decrease or increase according to the current and maximum number of iterations. Ref. [21] defined evolutionary factor by calculating mean distance of each particle to all other ones. Their proposed algorithm adapts inertia weight and acceleration factors considering evolutionary factor. Ref. [22] has pointed out that parameter adaptation can enhance the algorithm performance and lead to improved results.

4. Proposed Method

In order to predict forthcoming DGPS corrections, we gave previous corrections ($I(n)$, $I(n-1)$, ..., $I(n-p)$) to the NN and predict $I(n+1)$, i.e.:

$$\hat{O}(n) = f(I(n), I(n-1), \dots, I(n-p)) \quad (10)$$

In other words, NN approximating the function f in an appropriately based on the previous data, predict forthcoming DGPS correction. Fig. 2 shows architecture of

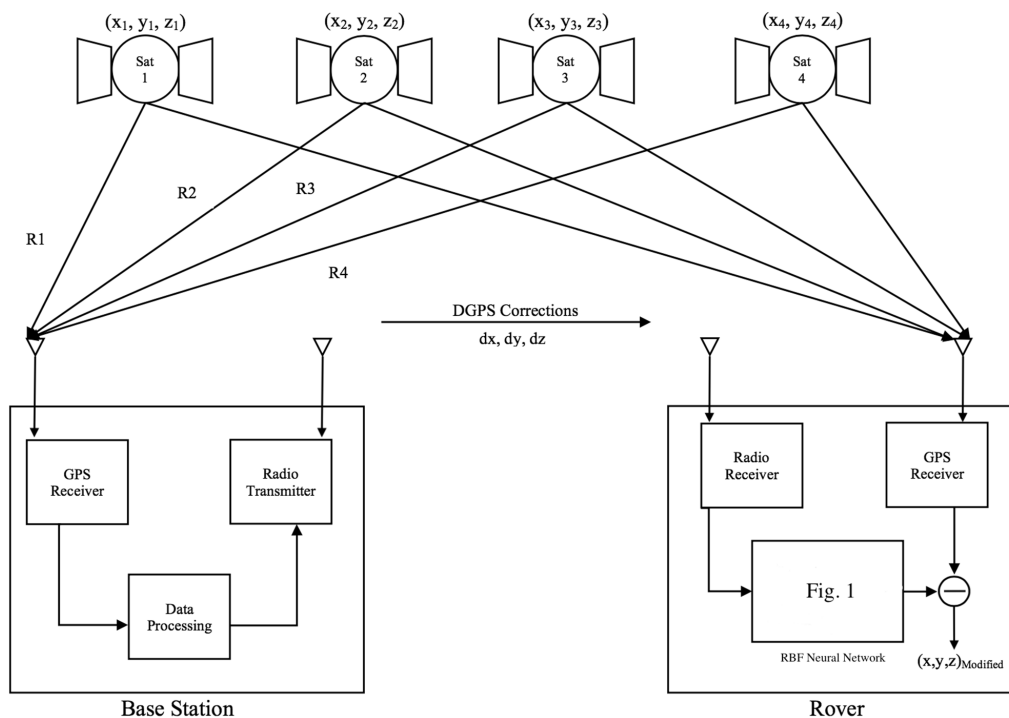


Fig. 2. Architecture of proposed RBF NN for DGPS corrections prediction.

proposed RBF NN for DGPS corrections prediction. As Eq. (12), after DGPS correction that is predicted by NN properly is subtracted from value of position domain that is calculated by receiver in order to, result in more accurate and closer to the real position.

$$\begin{aligned} dx, dy, dz(n)|_{calculated} &= x, y, z(n)|_{Received} - \\ & x, y, z(n)|_{Base Station} \end{aligned} \quad (11)$$

$$\begin{aligned} x, y, z(n+1)|_{modified} &= x, y, z(n+1)|_{Received} - \\ dx, dy, dz(n+1)|_{Predicted\ by\ NN} \end{aligned} \quad (12)$$

We improve DGPS accuracy by predicting the future error. Having the predicted value cause more accurate DGPS receiver in case that the receiver has not access to the DGPS correction from station. Moreover, it causes less power consumption.

In many applications all parameters of the RBF NN are optimized by Evolutionary Algorithm (EA) such as PSO, but in this work parameter as well as centers and shape parameter which plays important role in transforming into higher dimensional space for better prediction, is calculated by the average of input data.

By averaging the Gaussian basis function can cover all data in better way. Beside that search space for PSO algorithm will reduce, so it works more accurate and faster. Assume that I is input vector so:

$$c = \text{mean}(I) \quad (13)$$

$$\delta = \text{var}(I) \quad (14)$$

where c is centers and δ is shape parameter of RBF NN. The Gaussian RBF method is exponentially or spectrally accurate. The convergence of this method can be discussed in terms of two different types of approximation-stationary and non-stationary. In stationary the number of centers is fixed and the shape parameter is refined toward zero. This type of convergence is unique. Non-stationary approximation fixes the values of shape parameter and the number of centers is increased. The error estimates of RBF involve quantity called the fill distance. Geometrically, the fill distance is the radius of the largest possible empty ball that can be placed among the centers in the domain. The Gaussian interpolation convergence to a sufficiently smooth underlying function at a spectral rate as the fill distance decreases. The error estimate of interpolation is [23,24]:

$$|d(I) - \hat{O}(I)| \leq k\eta \frac{1}{h^{\delta}} \quad 0 < \eta < 1 \quad (15)$$

where h is fill distance and k is constant. $d(I)$ is the desired

value and $\hat{O}(I)$ is output of RBFNN. As it shows the spectral convergence archives as either fill distance or shape parameter go to zero. Due to this when in procedure of algorithm, we take the mean average of data as a center cause decreases of fill distance and this will effect on the spectrally convergence and make the computation accurate.

5. Experimental Results

To test the proposed NNs for GPS receivers timing errors prediction a system was built. The test setup was implemented and installed on the building of Computer Control and Fuzzy Logic Research Lab in the Iran University of Science and Technology. The observation data received by a low cost and single frequency GPS receiver (1Hz) manufactured by Rockwell Company. The collected data were processed with developed programs by the author's paper. Fig. 3 shows the data collection system adopted in this research.

Data collection has been at two different times, before and after Selective Availability (S/A). S/A is an intentional degradation of public GPS signals executed for national security reasons by U.S. government. With S/A on, the GPS receiver is confused and doesn't know what is an exact time in satellites, so the S/A forces the satellite to send the unreal time. The time that satellite sends is usually quite close to the real time, but not precise. Without knowing the precise times at the satellites then when they create their time messages, the receiver cannot tell the exact location. Due to that all data was collected under two conditions S/A on and off, in regards to have a better




Fig. 3. Data collection and processing system.

case study and more realistic [25].

In preparing the training data, all input and output variables are normalized in the range [0,1] to reduce the training time [26].

All data were used for prediction in two cases, first one step ahead method and off-line prediction.

5. 1. Prediction with On-line Learning

In on-line prediction, data at time t is applied to NNs inputs and the networks must predict the value of instant $t + 1$. The choice of the order for the NNs is very important in on-line prediction. The results demonstrate higher accuracy and more robustness of the proposed PSO based algorithm than

the PSO ones and Back Propagation (BP) [6].

BP stands for backward propagation of errors, is a usual method of training artificial NNs used in relevance with an optimization method such as gradient descent. The method computes the gradient of a fitness function with tribute to all the weights in the network. The gradient is fed to the optimization method which in turn uses it to update the weights, in an attempt to minimize the fitness function.

Figs 4 and 5 show the original data and the predicted values for both the training data and the test data in S/A on and S/A off, respectively.

Using our algorithm, among 15 runs, the best result is

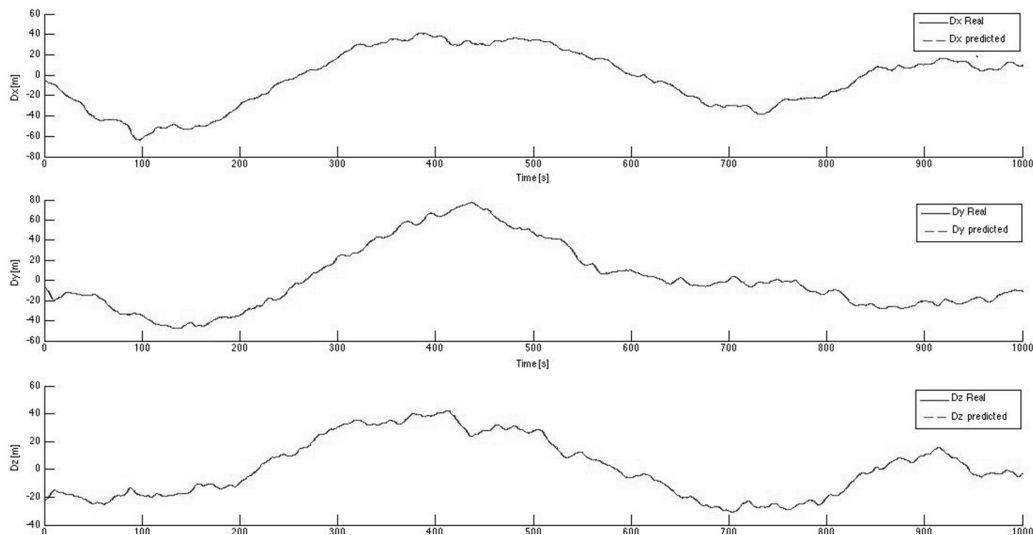


Fig. 4. Prediction results for collected data (S/A on).

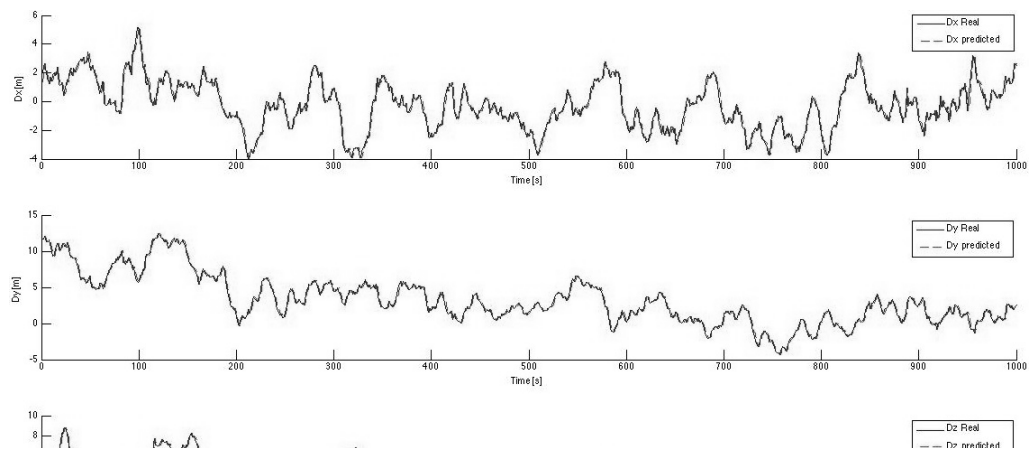


Fig. 5. Prediction results for collected data (S/A off).

Table 1. Comparison of test results of different methods for DGPS corrections prediction (on-line training and S/A on).

Methods	RMS _x (m)	RMS _y (m)	RMS _z (m)	RMS _T (m)
RBF NN trained by BP	0.6798	0.5076	0.5174	0.9937
RBF NN trained by PSO	0.3422	0.3915	0.2829	0.5919
RBF NN trained by proposed method	0.2929	0.3543	0.2284	0.5133

Table 2. Comparison of test results of different methods for DGPS corrections prediction (on-line training and S/A off).

Methods	RMS _x (m)	RMS _y (m)	RMS _z (m)	RMS _T (m)
RBF NN trained by BP	0.5883	0.7057	0.6660	1.1347
RBF NN trained by PSO	0.1290	0.1651	0.1307	0.2470
RBF NN trained by proposed method	0.1237	0.1468	0.1214	0.2271

listed in Tables 1 and 2. To verify the superiority of our proposed method with respect to PSO and BP, Root Mean Square (RMS) error was used as:

$$RMS = \sqrt{\frac{1}{N} \sum_{i=1}^N (d_i - \hat{d}_i)^2} \quad (16)$$

where N is number of tests, d_i and \hat{d}_i represent the desired coordinates data and RBFNN output data, respectively. Due to accurate prediction in Figs 4 and 5, it quite difficult to differ predicted value from original data. In order to that, Figs 6 and 7 show the prediction error values in

S/A on and S/A off, respectively.

5. 2. Prediction with Off-line Learning

In off-line learning, 70% of the data of data set is used as the train set and the rest is considered as test set to validate the functionality of trained network. The results have been summarized in Tables 3 to 6. The results demonstrate higher accuracy and more robustness of the proposed PSO based algorithm than the PSO ones. Comparison of our computed results with the results reported in [27] show that the accuracy of prediction has been improved twice. Performance of the proposed method was illustrated in comparison with the performance of auto-regression in

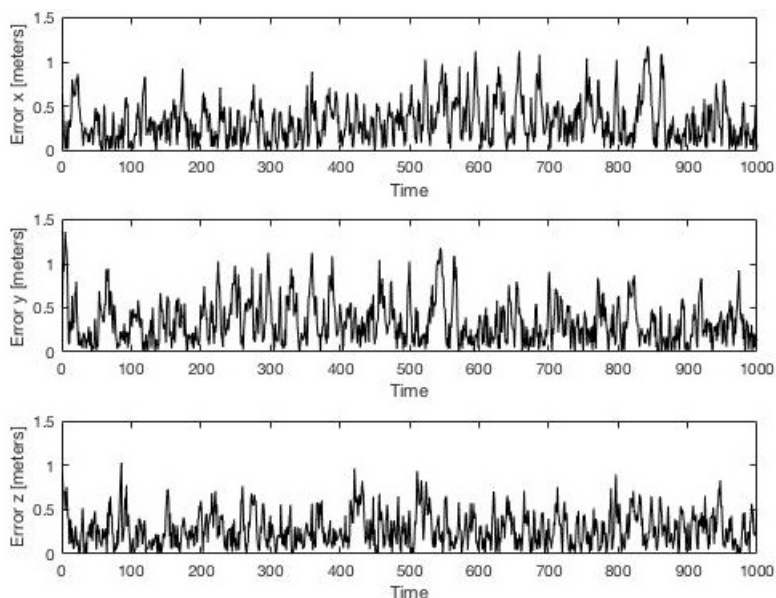


Fig. 6. Prediction errors for position components (S/A on).

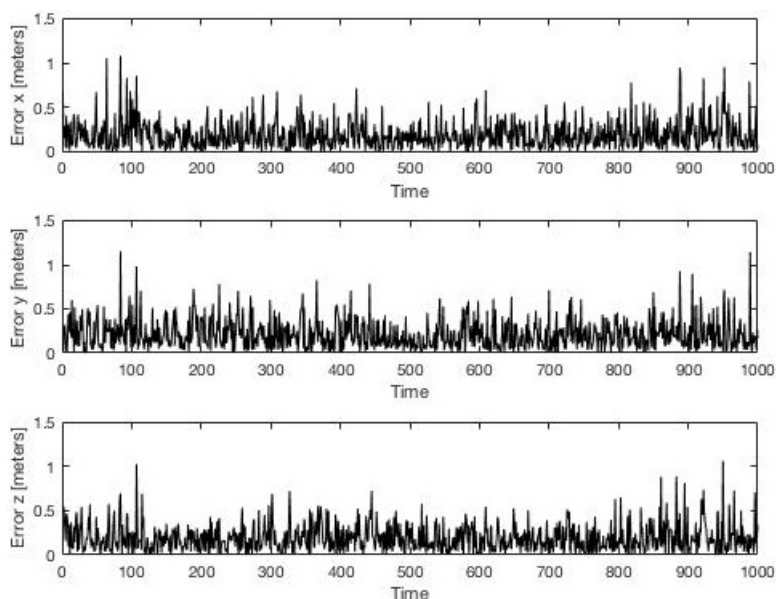


Fig. 7. Prediction errors for position components (S/A off).

[28] and Kalman filter in [6] and was showed in Table 7. As it is evident, the experimental test results with real data emphasize in Table 7 emphasize that RBF NN trained with PSO lead to lower RMS value and also more accuracy for DGPS corrections prediction.

6. Conclusion

Creating the RBF NNs that solve the problem of DGPS corrections prediction is a difficult task, because many parameters (number of hidden neurons, input variables, centers, width and output layer's weights) have to be set at

Table 3. Comparison of test results of different method for GPS errors prediction (training and S/A on).

Methods	RMS _x (m)	RMS _y (m)	RMS _z (m)	RMS _T (m)
RBF NN trained by PSO	0.0393	0.0523	0.0902	0.1143
RBF NN trained by proposed method	0.0203	0.0190	0.0423	0.0506

Table 4. Comparison of test results of different Method for GPS errors prediction (test and S/A on).

Methods	RMS _x (m)	RMS _y (m)	RMS _z (m)	RMS _T (m)
RBF NN trained by PSO	0.0338	0.0721	0.1242	0.1476
RBF NN trained by proposed method	0.0197	0.0148	0.0327	0.0410

Table 5. Comparison of test results of different Method for GPS errors prediction (training and S/A off).

Methods	RMS _x (m)	RMS _y (m)	RMS _z (m)	RMS _T (m)
RBF NN trained by PSO	0.0718	0.0380	0.0575	0.0995
RBF NN trained by proposed method	0.0704	0.0309	0.0550	0.0945

Table 6. Comparison of test results of different Method for GPS errors prediction (test and S/A off).

Methods	RMS _x (m)	RMS _y (m)	RMS _z (m)	RMS _T (m)
RBF NN trained by PSO	0.0725	0.0370	0.0531	0.0972
RBF NN trained by proposed method	0.0713	0.0311	0.0491	0.0921

Table 7. Accuracy of DGPS corrections prediction using autoregression, Kalman filter and RBF NN with SA off

Methods	Total RMS Error (in meters)
Autoregression [28]	1.0848
Kalman filter [6]	0.5861
Proposed method (RBF NN)	0.2271

the same time. This paper proposed a novel EA to determine network parameters (weights) of RBF NNs simultaneously. Our proposed algorithm generated a new way to determine network parameters such as centers and shape parameter by using averaging of input data. To evaluate the performance of proposed algorithm, it was compared with several well-known methods. Simulation results indicated that our model has better prediction accuracy with computational efficiency. Moreover, the RMS error of our method is about 0.13 meter. Finally, a real world case study was presented. The proposed method was applied to predict GPS errors. Also, the obtained results were compared with the basic PSO which verified the superiority of our proposed method.

References

- [1] A. V. Bagrov, V. A. Leonov, A. S. Mitkin, A. F. NasYROV, A. D. Ponomarenko, K. M. Pichkhadze and V. K. Sysoev, "Single-Satellite Global Positioning System", *Acta Astronautica*, vol. 117, pp. 332-337, 2015.
- [2] M. Shaw, K. Sandhoo and D. Turner, "Modernization of the Global Positioning System", *Journal of GPS World*, vol. 11, no. 9, pp. 36-44, 2000.
- [3] M. R. Azarbad and M. R. Mosavi, "A New Method to Mitigate Multipath Error in Single-Frequency GPS Receiver with Wavelet Transform", *Journal of GPS Solutions*, vol. 18, no. 2, pp. 189-198, 2014.
- [4] M. R. Mosavi, S. Azarshahi, I. EmamGholipour and A. A. Abedi, "Least Squares Techniques for GPS Receivers Positioning Filter using Pseudorange and Carrier Phase Measurements", *Iranian Journal of Electrical and Electronic Engineering*, vol. 10, no. 1, pp. 18-26, 2014.
- [5] M. H. Refan, A. Dameshghi and M. Kamarzarrin, "Implementation of DGPS Reference and User Stations Based on RPCE Factors", *Journal of Wireless Personal Communication*, vol. 90, no. 4, pp. 1597-1617, 2016.
- [6] M. R. Mosavi, "Comparing DGPS Corrections Prediction using Neural Network, Fuzzy Neural Network and Kalman Filter", *Journal of GPS Solutions*, vol. 10, no. 2, pp. 97-107, 2006.
- [7] M. R. Mosavi and H. Nabavi, "Accurate Prediction of DGPS Correction using Neural Network Trained by Imperialistic Competition Algorithm", *Journal of Advances in Computer Research*, vol. 6, no. 2, pp. 73-82, 2015.
- [8] M. R. Mosavi, "Infrared Counter-Countermeasure Efficient Techniques using Neural Network, Fuzzy System and Kalman Filter", *Iranian Journal of Electrical and Electronic Engineering*, vol. 5, no. 4, pp. 215-222, 2009.
- [9] D. Broomhead and D. Lowe, "Multivariable Functional Interpolation and Adaptive Networks", *Complex System*, vol. 2, pp. 321-355, 1988.
- [10] T. M. Cover, "Geometrical and Statistical Properties of Systems of Linear Inequalities with Applications in Pattern Recognition", *IEEE Transaction on Industrial Electronic Computation*, vol. 3, pp. 326-334, 1965.
- [11] R. Neruda and P. Kudovia, "Learning Method for Radial Basis Function Networks", *Future Generation Computation System*, vol. 21, pp. 1131-1142, 2005.
- [12] R. C. Eberhart, Y. Shi and J. Kennedy, "Swarm Intelligence", Morgan Kaufmann, 2001.
- [13] J. Kennedy and R. C. Eberhart, "A Discrete Binary Version of the Particle Swarm Algorithm", *IEEE Conference on Systems, Man, and Cybernetics, Computational Cybernetics and Simulation*, vol. 5, pp. 4104-4108, 1997.
- [14] R. C. Eberhart and Y. Shi, "A Modified Particle Swarm Optimizer", *IEEE Congress on Computa-*

- tional Intelligence, pp. 69-73, 1998.
- [15] R. C. Eberhart and Y. Shi, “*Tracking and Optimizing Dynamic Systems with Particle Swarms*”, IEEE Congress on Evolutionary Computation, vol. 1, pp. 94-100, 2001.
- [16] M. Clerc and J. Kennedy, “*The Particle Swarm-Explosion, Stability and Convergence in a Multidimensional Complex Space*”, IEEE Transaction on Evolutionary Computation, vol. 6, pp. 58-73, 2002.
- [17] J. Kennedy and R. Eberhart, “*Particle Swarm Optimization*”, IEEE International Conference on Neural Networks, vol. 4, pp. 1942-1948, 1995.
- [18] A. Ratnaweera, S. Halgamuge and H. Watson, “*Self-Organizing Hierarchical Particle Swarm Optimizer with Time-Varying Acceleration Coefficients*”, IEEE Transaction on Evolutionary Computation, vol. 8, pp. 240-255, 2004.
- [19] A. Chatterjee and P. Siarry, “*Nonlinear Inertia Weight Variation for Dynamic Adaptation in Particle Swarm Optimization*”, Computational Operational Research, vol. 33, pp. 859-871, 2006.
- [20] C. N. Ko, Y. P. Chang and C. J. Wu, “*An Orthogonal-Array-based Particle Swarm Optimizer with Nonlinear Time-Varying Evolution*”, Applied Mathematical Computation, vol. 191, pp. 272-279, 2007.
- [21] Z. H. Zhan, J. Zhang, Y. Li and H. H. Chung, “*Adaptive Particle Swarm Optimization*”, IEEE Transaction System on Man Cybernet Part B: Cybernetic, vol. 39, pp. 1362-1381, 2009.
- [22] M. Clerc, “*Particle Swarm Optimization*”, Wiley-ISTE, London, 2010.
- [23] M. Buhmann and N. Dyn, “*Spectral Convergence of Multiquadric Interpolation*”, Proceedings of the Edinburgh Mathematical Society, vol. 36, pp. 319-333, 1993.
- [24] W. R. Madych and S. A. Nelson, “*Bounds on Multivariate Polynomials and Exponential Error Estimates for Multiquadric Interpolation*”, Journal of Approximation Theory, vol. 70, pp. 94-114, 1992.
- [25] M. R. Mosavi, K. Mohammadi and M. H. Refan, “*A New Approach for Improving of GPS Positioning Accuracy using an Adaptive Neurofuzzy System, before and after S/A Is Turned off*”, Journal of Engineering Science, Iran University of Science and Technology, vol. 15, no. 1, pp. 101-114, 2004.
- [26] M. R. Mosavi, “*Precise Real-Time Positioning with a Low Cost GPS Engine using Neural Networks*”, Journal of Survey Review, vol.39, no.306, pp.316-327, 2007.
- [27] M. H. Refan, A. Dameshghi and M. Kamarzarrin, “*Utilizing Hybrid Recurrent Neural Network and Genetic Algorithm for Predicting the Pseudo-Range Correction Factors to Improve the Accuracy of RTDGPS*”, Gyroscopy and Navigation, vol. 6, no. 3, pp. 197-206, 2015.

- [28] M. R. Mosavi, K. Mohammadi and M. H. Refan, “*Time varying ARMA Processing on GPS Data to Improve Positioning Accuracy*”, The Asian GPS Conference 2002, India, pp. 125-128, 24-25 October 2002.



M. R. Mosavi received his B.S., M.S., and Ph.D. degrees in Electronic Engineering from Iran University of Science and Technology (IUST), Tehran, Iran in 1997, 1998, and 2004, respectively. He is currently faculty member (professor) of the Department of Electrical Engineering of IUST. He is the author of more than 300 scientific publications in journals and international conferences. His research interests include circuits and systems design.



A. Rashidinia received his M.S. degree in Electronic Engineering from IUST in 2015. His research interests include digital systems and signal processing.